

Bright White

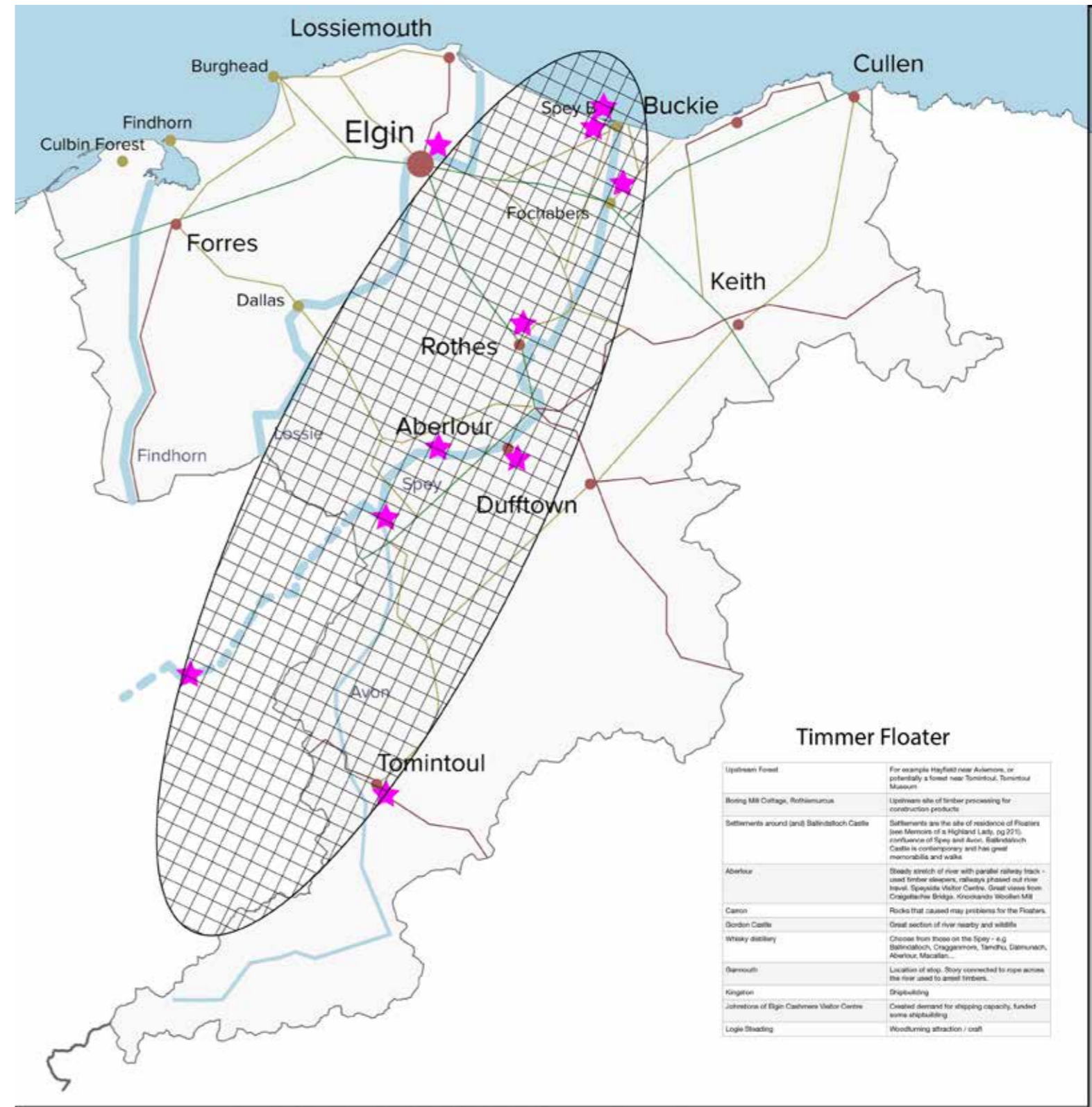
Appendix 5 - Charts and Maps

Character Story Location Chart

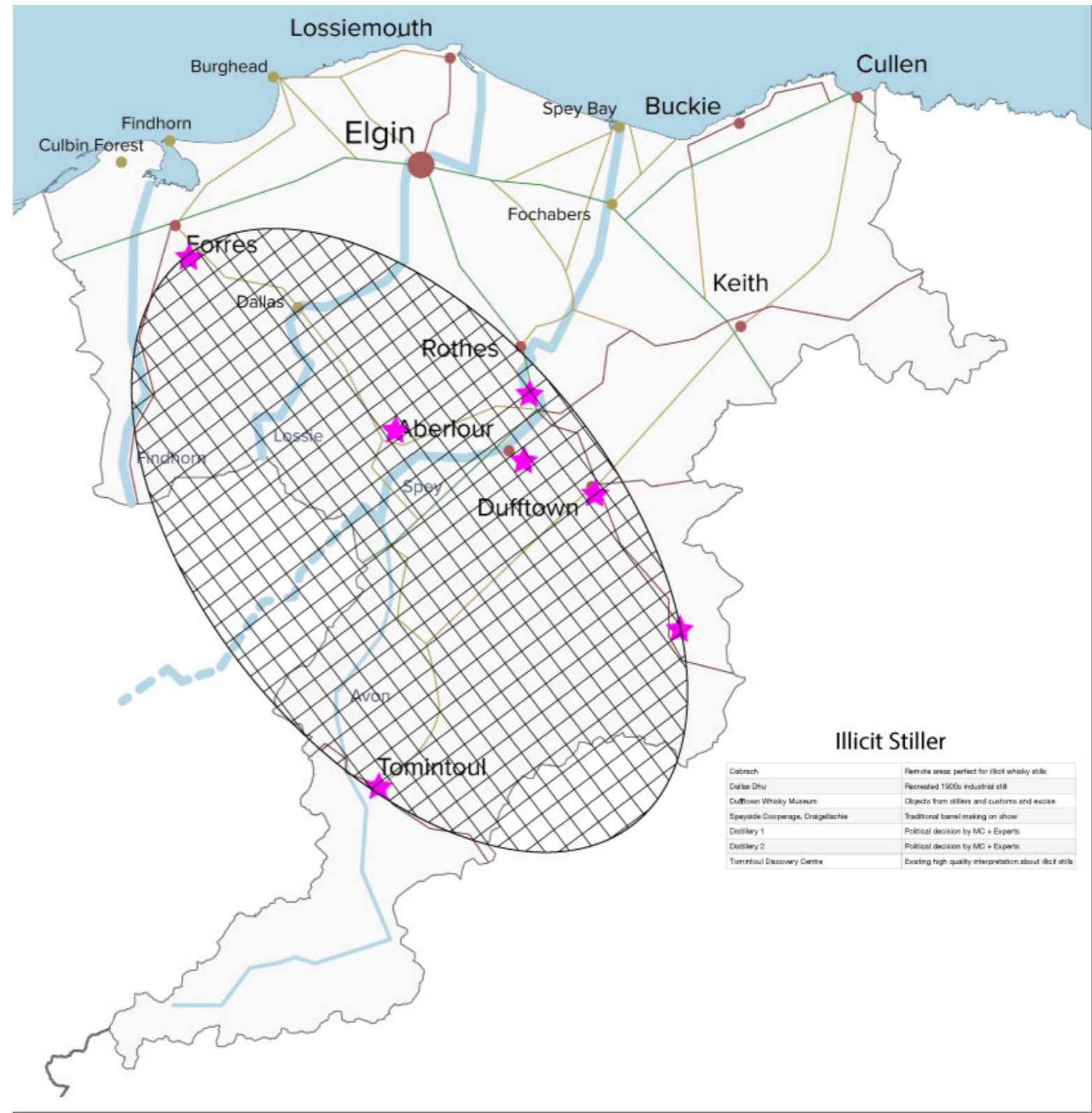
Character	Reason for inclusion	Type of Interpretation Proposed	Intersection Point?
Rioter			
Cullen	Cullen Riot location	Marker	
Buckie and Buckie Fishing Heritage Centre	Location of riot at Buckie 1871	Marker	
Kingston	Battle of Kingston Beach	Large Panel	Timmer Floater. Picts (albeit across the mouth)
Lossiemouth	Research needed	Marker	
Burghhead	Location of Meal Riots	Marker	
Findhorn	Meal Riots. Also Findhorn Heritage Centre and Moray Arts Centre	Markers x 3	
Timmer Floater			
Upstream Forest	For example Hayfield near Aviemore, or potentially a forest near Tomintoul. Tomintoul Museum	Large Panel	
Boring Mill Cottage, Rothiemurcus	Upstream site of timber processing for construction products	Marker	
Settlements around (and) Ballindalloch Castle	Settlements are the site of residence of Floaters (see Memoirs of a Highland Lady, pg 221), confluence of Spey and Avon. Ballindalloch Castle is contemporary and has great memorabilia and walks	Marker	
Aberlour	Steady stretch of river with parallel railway track - used timber sleepers, railways phased out river travel. Speyside Visitor Centre. Great views from Craigellachie Bridge. Knockando Woollen Mill	Markers x 3	
Carron	Rocks that caused may problems for the Floaters.	Marker	
Gordon Castle	Great section of river nearby and wildlife	Marker	
Whisky distillery	Choose from those on the Spey - e.g Ballindalloch, Cragganmore, Tamdhu, Dalmunach, Aberlour, Macallan...	Marker	Potentially with Illicit Stillier depending upon choices made by whisky experts. See below.
Garmouth	Location of stop. Story connected to rope across the river used to arrest timbers.	Marker	
Kingston	Shipbuilding	Large Panel	Rioter. Picts (albeit across the mouth)
Johnstons of Elgin Cashmere Visitor Centre	Created demand for shipping capacity, funded some shipbuilding	Marker	
Logie Steading	Woodturning attraction / craft	Marker	
The Wolf of Badenoch			
Lochindorb Castle	The Wolf's Lair (home)	Large Panel	
Spynie Palace	Warden of the Palace once a reformed character	Marker	Macbeth, Wolf
Drumin Castle	Potentially involved in construction, but spent time there.	Marker	
Forres	Sacked the town. A visit to the Falconer helps understand the town.	Marker	Macbeth
Ruthven Castle	Residence	Marker	
Elgin	Destroyed Cathedral	Marker	
Pluscarden Abbey	Partially destroyed by the Wolf	Marker	
Kinloss Abbey	Escaped destruction by the Wolf only to be dismantled as a result of the reformation. Early descriptions of Kinloss as a peaceful riverside forest abbey are enduring and charming.	Large Panel	
Dunkeld Cathedral	Final resting place - tomb	Marker	

Illicit Stillier			
Cabrach	Remote areas perfect for illicit whisky stills	Large Panel	
Dallas Dhu	Recreated 1900s industrial still	Marker	
Dufftown Whisky Museum	Objects from stillers and customs and excise	Marker	
Aberlour Cooperage	Traditional barrel making on show	Marker	
Distillery 1	Political decision by MC + Experts	Marker	Potentially with Timmer Floater, see above
Distillery 2	Political decision by MC + Experts	Marker	Potentially with Timmer Floater, see above
The Real Macbeth and Gruoch			
Cluny Hill Fort	Possible place of residence	Marker	
Pitgavney	Battle	Large Panel	
Spynie Palace	King Duncan's Landing (said to be)	Marker	Wolf
Forres - Thompson Monument	Site of old castle. Forres mentioned in the play.	Marker	Wolf
Sueno's Stone	Macbeth would have seen it.	Marker	Picts
Brodie Castle	Traditionally Macbeth met the witches on a hill nearby	Marker	Picts
Elgin Castle	Said that King Duncan's Body was taken there	Marker	
Cawdor	Mentioned in Shakespeare's play. Cromarty > Moray > King, not Glamis > Cawdor > King	Marker	
Viewpoints	This is the land that Macbeth was chieftain of.	Marker	
Laich of Moray	Macbeth would have known a different landscape.	Marker at key viewpoint TBD	
Birnie Kirk	Potential site of marriage between MB and LMB.	Marker	
Picts of Fortriu			
Elgin Museum	Stones and interpretation	Marker	
Elgin Cathedral	Stones	Marker	
Birnie Kirk	Stones	Marker	
Sculptors Cave Covesea	Symbols	Marker if deemed appropriate	
Burghhead	Major Pictish Fort	Large Panel	
Brodie Castle	Stone and claim of descent	Marker	Macbeth
Sueno's Stone	Stone	Marker	Macbeth
Green Castle Park, Portknockie	Pictish Fort - Interpretation Opportunity	Large Panel	
Culbin Forest Hill 99	Natural view of forested landscape	Marker	
Knockando Kirk	Stones	Marker	
Inveravon Church	Stones	Marker	
Mortlach Church	Battle Stone	Marker	
Scottish Dolphin Centre	Wildlife recorded in Pictish stones	Large Panel	Timmer Floater, Rioter (albeit across the mouth)
Moravia	A contemporary view of fighting forces	Marker	

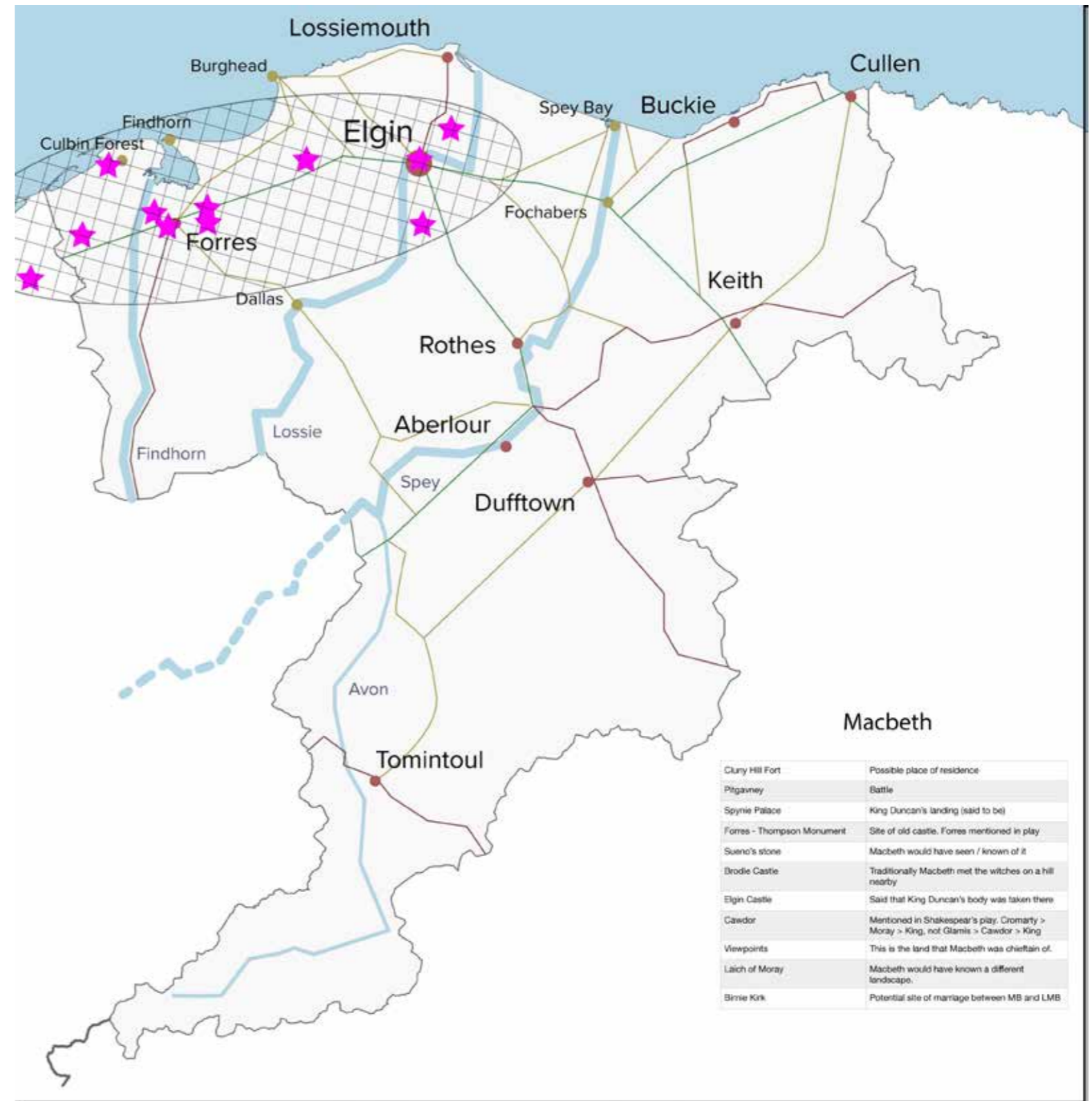
Character Story Location Map



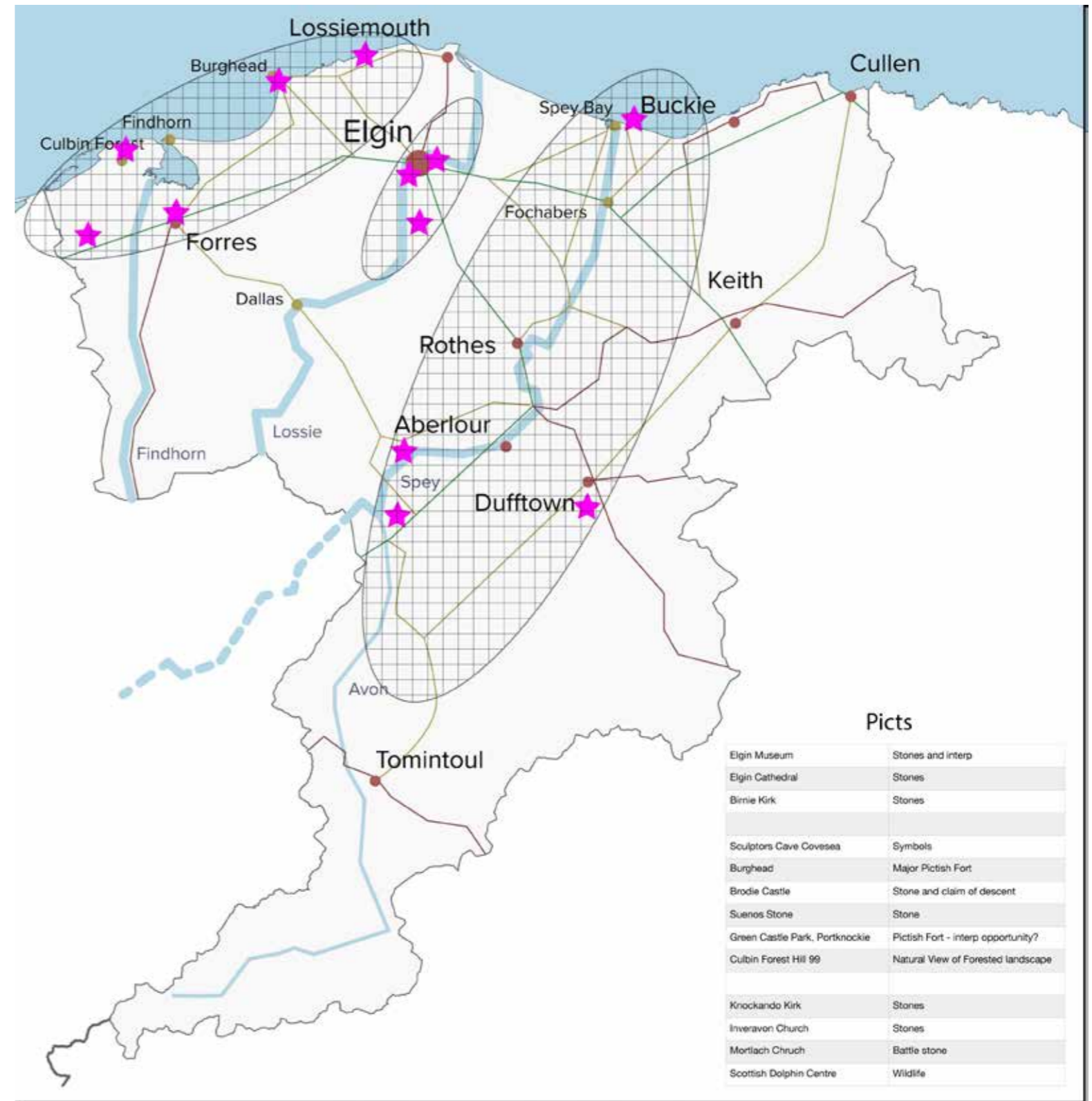
Character Story Location Map



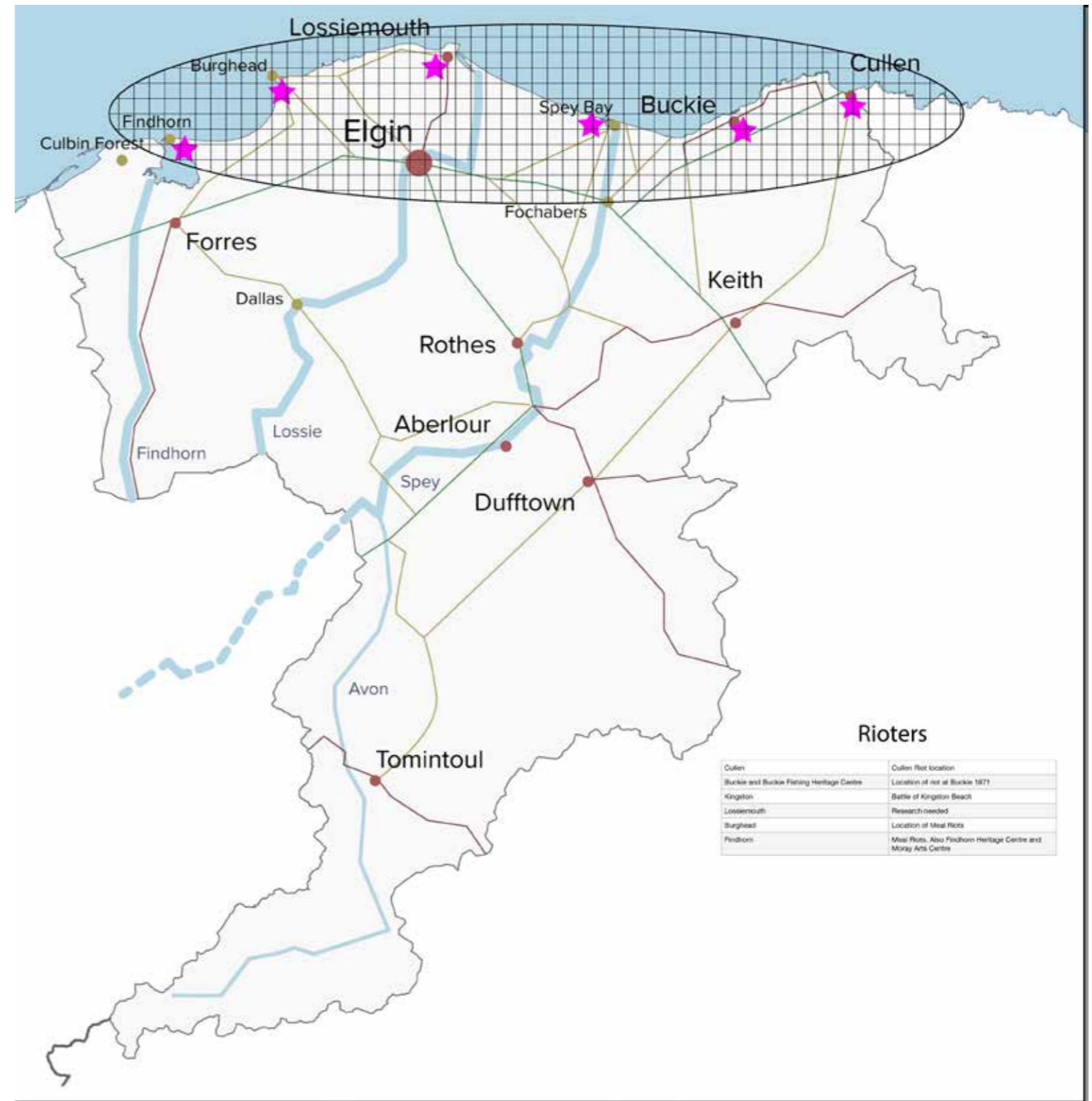
Character Story Location Map



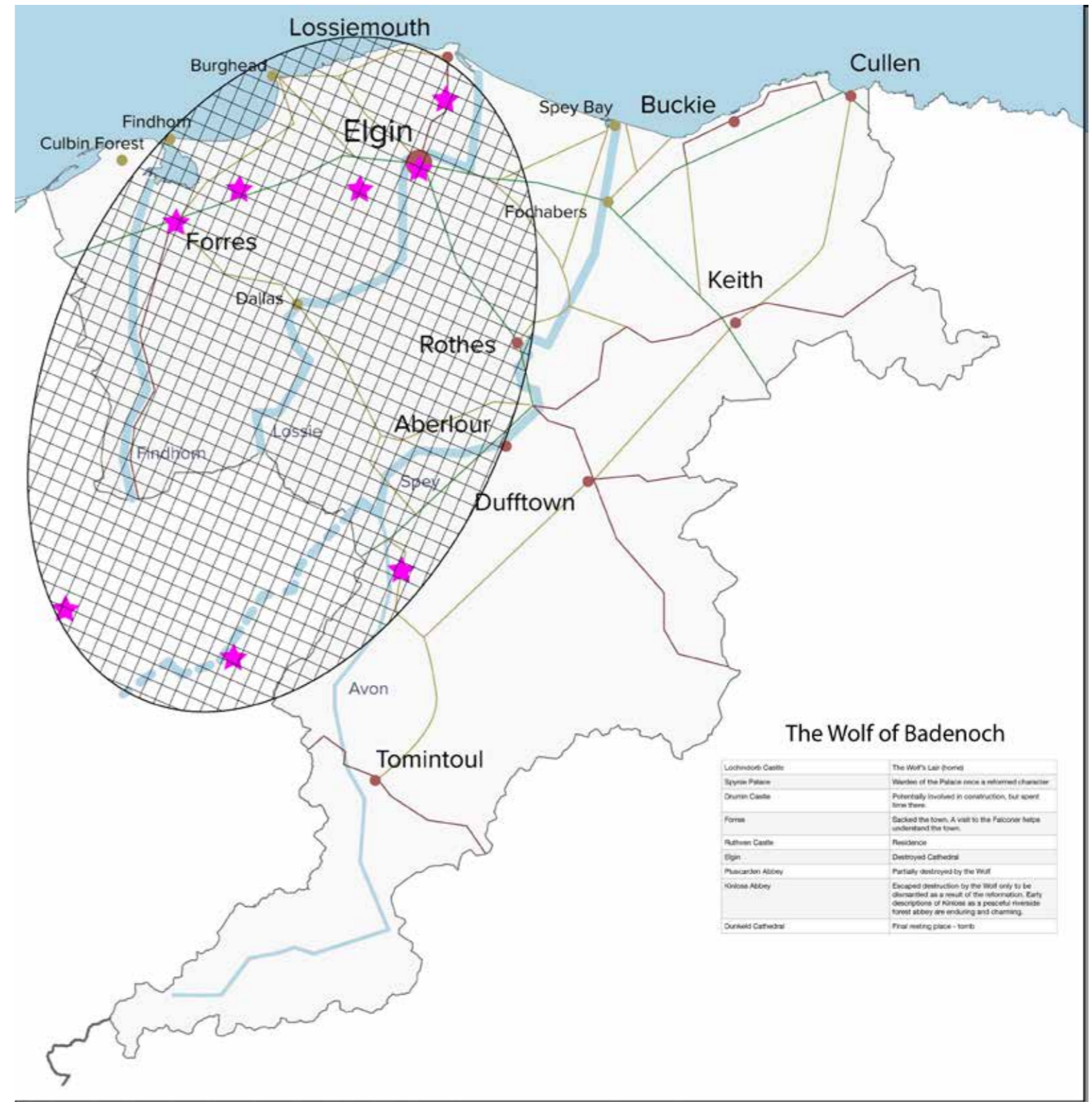
Character Story Location Map



Character Story Location Map



Character Story Location Map



Intangible Heritage Connections Map

